









Town of East Greenbush Natural Resources Inventory

22. Regulated Facilities and Industrial Land Use

Map Legend





Regulated Facilities

-  SPDES Permit Site
-  Petroleum Bulk Storage Facility¹
-  Chemical Bulk Storage Facility¹
-  Major Oil Storage Facility¹
-  Salt Bulk Storage Facility
-  Active or Reclaimed Mine
-  State Superfund Site
-  Transfer Station/
Former Landfill


Roads

-  Interstate
-  State/US Highway
-  Local Street
-  Railroad

Hydrology

-  Open Water
-  Wetland
-  River/Stream
-  Municipality

Scale: 1:40,000



¹ Note: Petroleum/chemical bulk storage facility data is known to contain inaccuracies and omissions. Locations are approximate.

Data Sources: MS4 Areas: US Census Bureau (2010) | *SPDES Permits*: NYS DEC (May 2007). | *Petroleum and Chemical Bulk Storage Facilities*: NYS DEC Division of Environmental Remediation (January 2018). | *Industrial Land Use*: Rensselaer County Tax Services Department (March 2018). | *Salt Bulk Storage Facilities*: Town of East Greenbush Planning and Zoning Department (2018). | *Active and Reclaimed Mines/State Superfund Sites*: NYS DEC Info Locator (2018). | *Roadways*: ESRI North American Detailed Streets (2010). | *Railroads*: NYS DOT (May 2013). | *Towns*: NYS GIS Program Office (January 2017). | *Elevation*: NYS DEC and U.S. Geological Survey (date unknown). | *Rivers/Streams*: National Hydrography Dataset: NYS DEC and US Geological Survey (March 2017). | *Wetlands*: US Fish and Wildlife Service (2012) and NYS DEC (2013). **Note:** This map is intended for general planning and education purposes and is not a substitute for site-level surveys. It relies upon public data sources that may contain errors or omissions. Town of East Greenbush Natural Resources Inventory maps were completed with technical assistance from Cornell University, with funding from the NYS Environmental Protection Fund through the NYS DEC Hudson River Estuary Program. <http://hudson.dnr.cals.cornell.edu>. Map by Andrew Varuzzo, 2018.



Cornell University



Department of
Environmental
Conservation

Hudson River
Estuary Program

