




Town of East Greenbush Natural Resources Inventory

25. Historic Preservation Assets

Map Legend





Historic Sites

-  National Register Historic Site Parcel
-  National Register Historic Structure
-  Locally Designated Historic Site

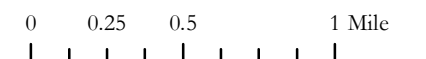
Roads

-  Interstate
-  State/US Highway
-  Local Street
-  Railroad

Hydrology

-  Open Water
-  Wetland
-  River/Stream
-  Municipality

Scale: 1:40,000



Note: Local historic sites 30, 32 and 39 do not have location information and therefore are not plotted on the map.

Data Sources: *National Register Historic Sites:* National Register of Historic Places data courtesy of NYS Office of Parks, Recreation and Historic Preservation (February 2017). | *Locally Designated Historic Sites:* Georeferenced from Town of East Greenbush 1993 Comprehensive Development Plan Update (1993). | *Roadways:* ESRI North American Detailed Streets (2010). | *Railroads:* NYS DOT (May 2013). | *Towns:* NYS GIS Program Office (January 2017). | *Elevation:* NYS DEC and U.S. Geological Survey (date unknown). | *Rivers/Streams:* National Hydrography Dataset: NYS DEC and US Geological Survey (March 2017). | *Wetlands:* US Fish and Wildlife Service (2012) and NYS DEC (2013). **Note:** This map is intended for general planning and education purposes and is not a substitute for site-level surveys. It relies upon public data sources that may contain errors or omissions. Town of East Greenbush Natural Resources Inventory maps were completed with technical assistance from Cornell University, with funding from the NYS Environmental Protection Fund through the NYS DEC Hudson River Estuary Program. <http://hudson.dnr.cals.cornell.edu>
Map by Andrew Varuzzo, 2018.



Cornell University



Department of
Environmental
Conservation

Hudson River
Estuary Program